



TRANSPORTATION AGENCY EXECUTIVE MEETING

Angela Brady, PE

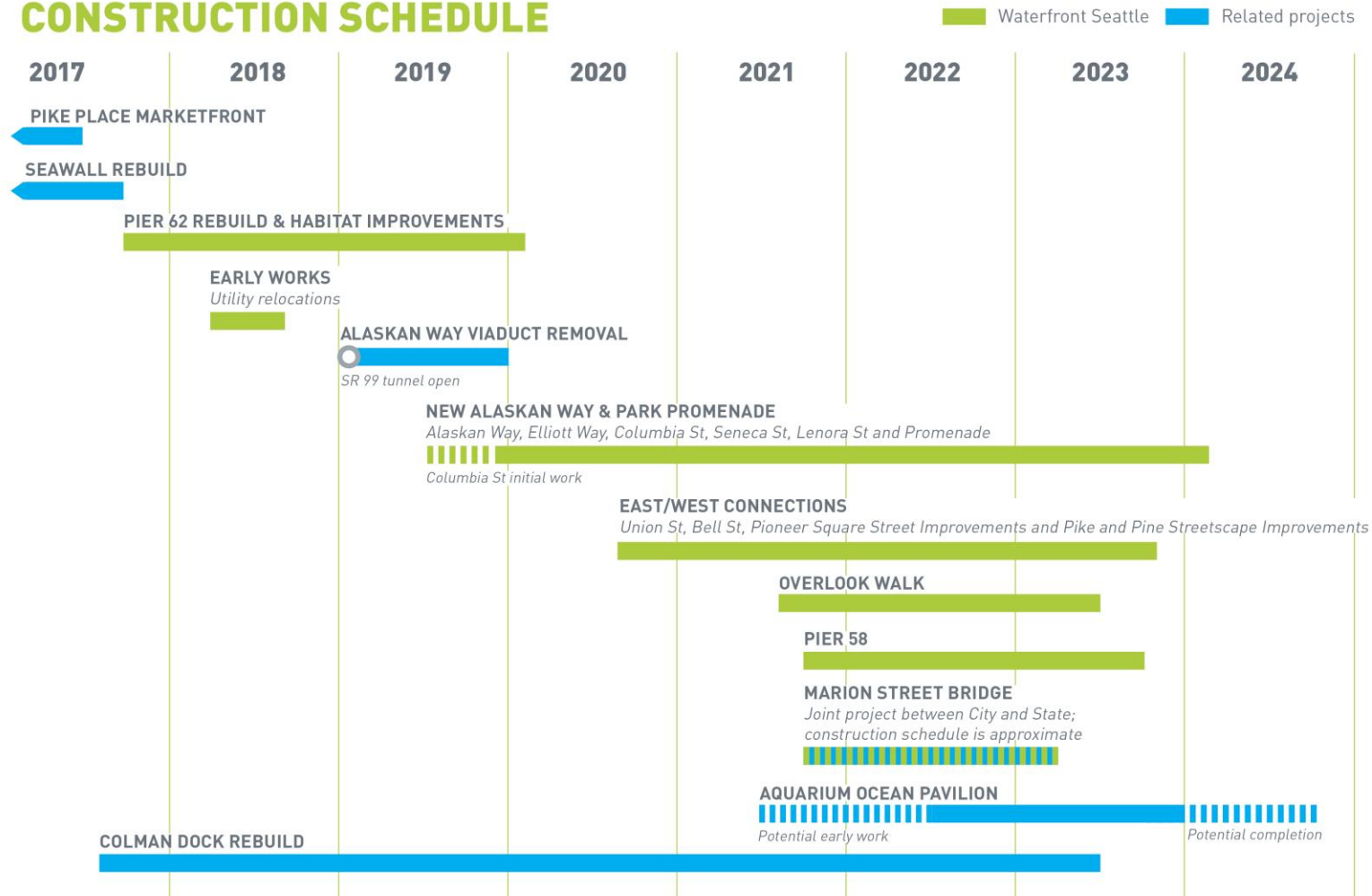
Deputy Director, Office of the Waterfront and Civic Projects

November 19, 2019

SCHEDULE

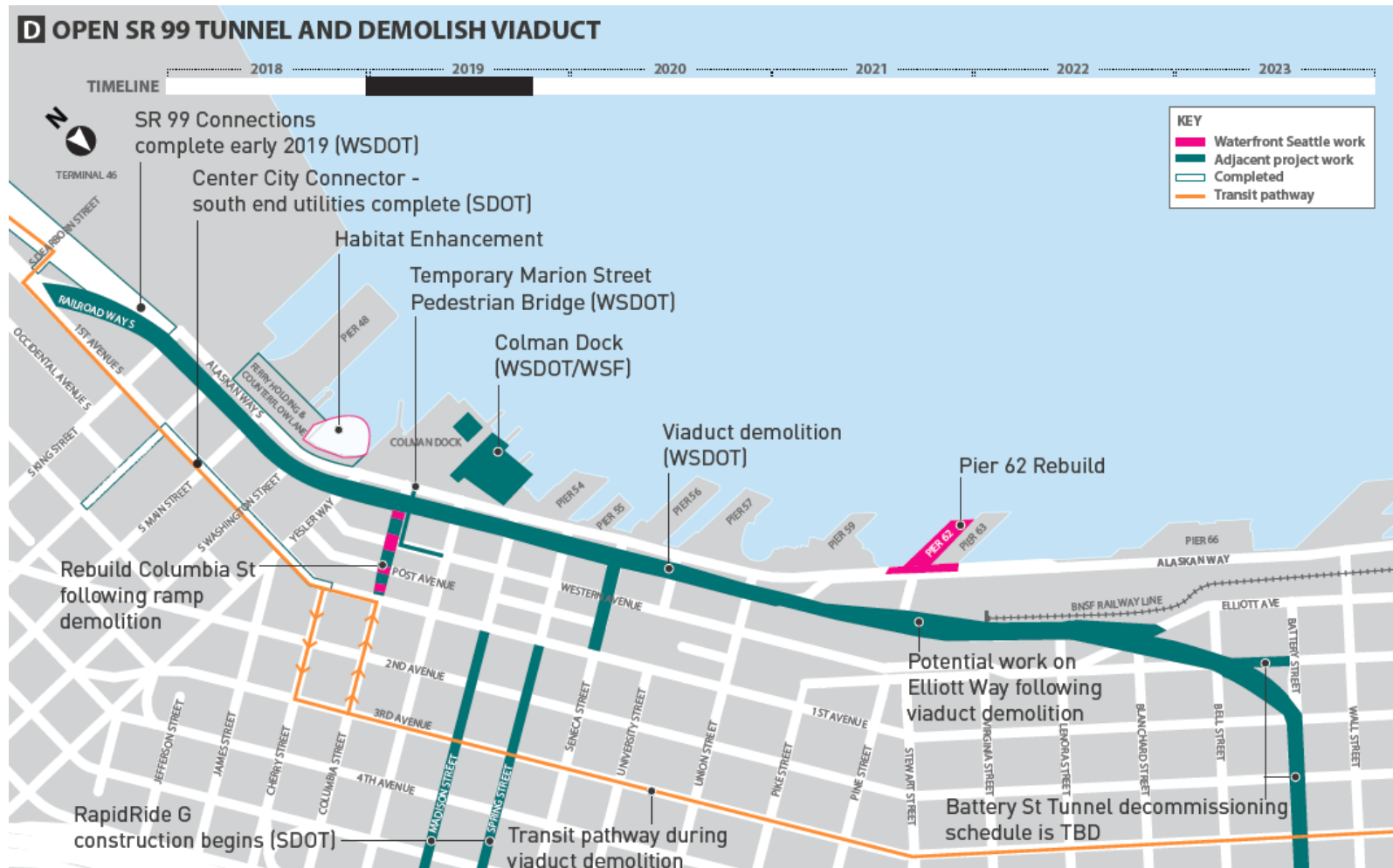


CONSTRUCTION SCHEDULE



NOTE: Construction dates subject to change pending ongoing construction sequencing evaluation and assumptions for all projects

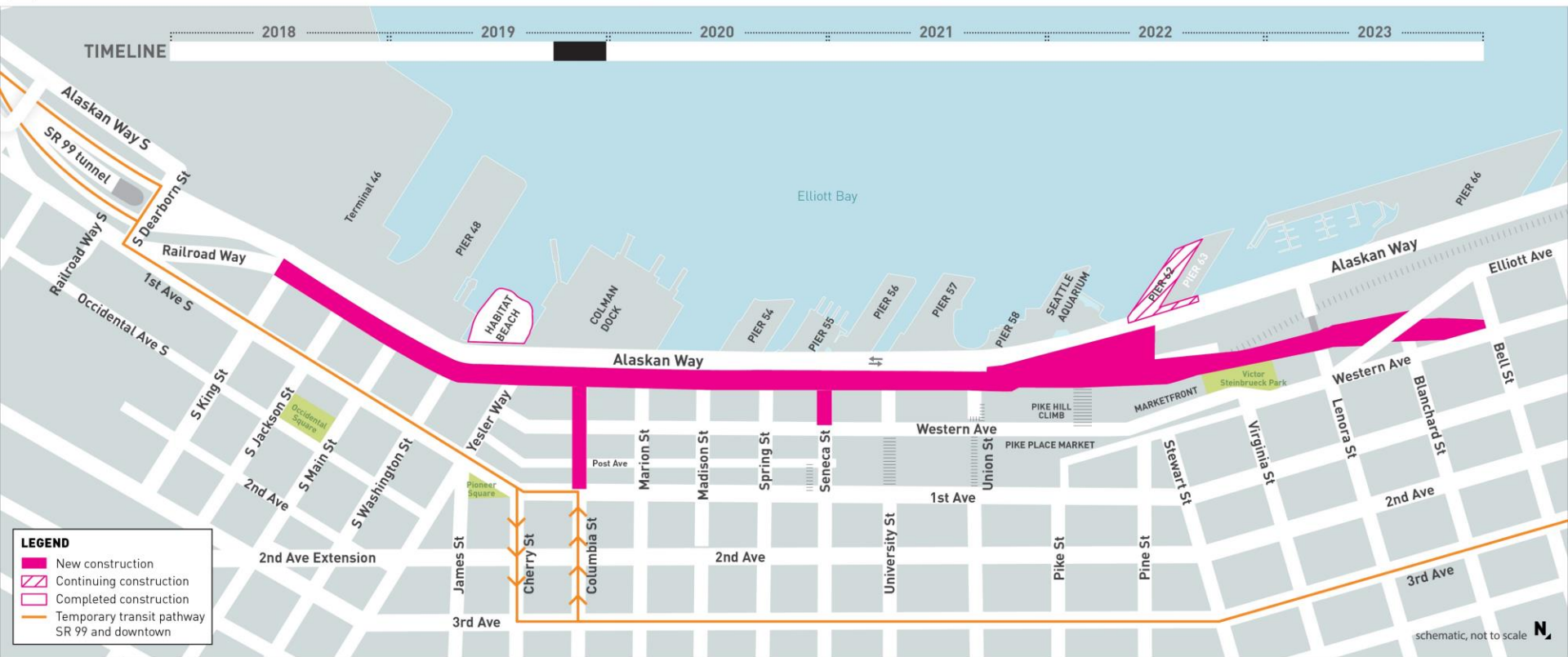
WORK IN 2019




CONSTRUCTION THROUGH 2019



A COLUMBIA ST AND ALASKAN WAY ROADWAY CONSTRUCTION BEGINS; PIER 62 COMPLETED



PIER 62 REBUILD – CONSTRUCTION



PIER 62 – OPENING EARLY 2020!



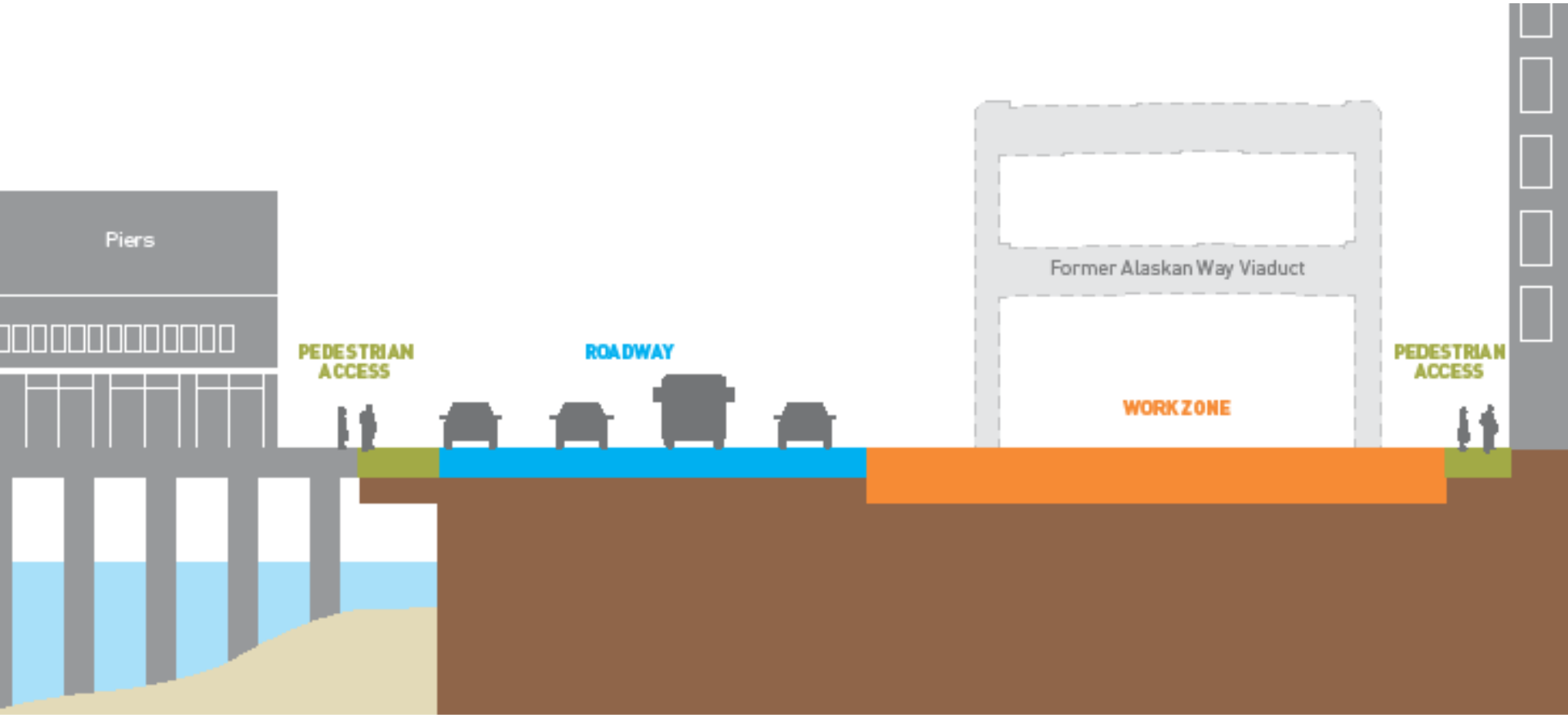
MAIN CORRIDOR CONSTRUCTION



- Work on Columbia Street started in August 2019
- Work on the new Alaskan Way started Monday, November 4
- Initial work zones will span from King to Madison streets and potentially up to Pine Street by end of year

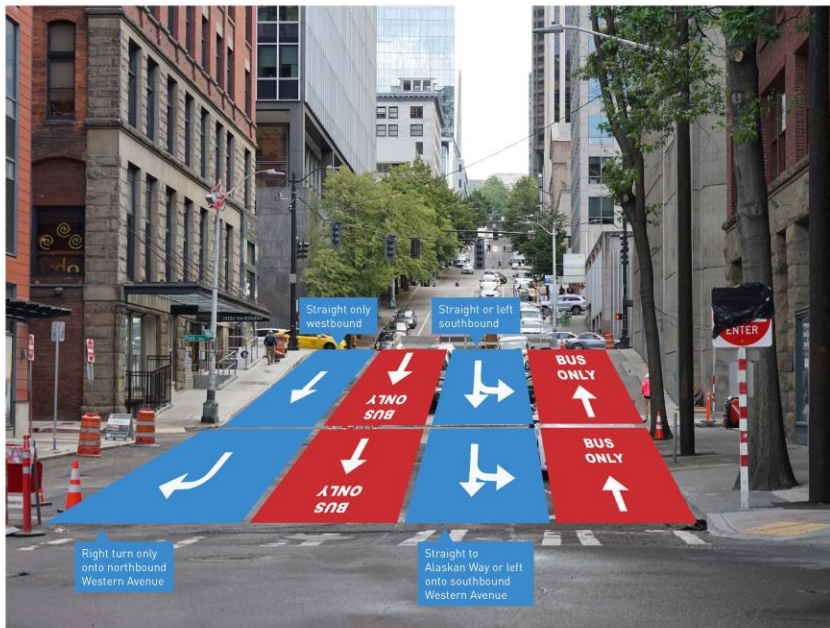


CONSTRUCTION ZONE SOUTH OF COLUMBIA STREET

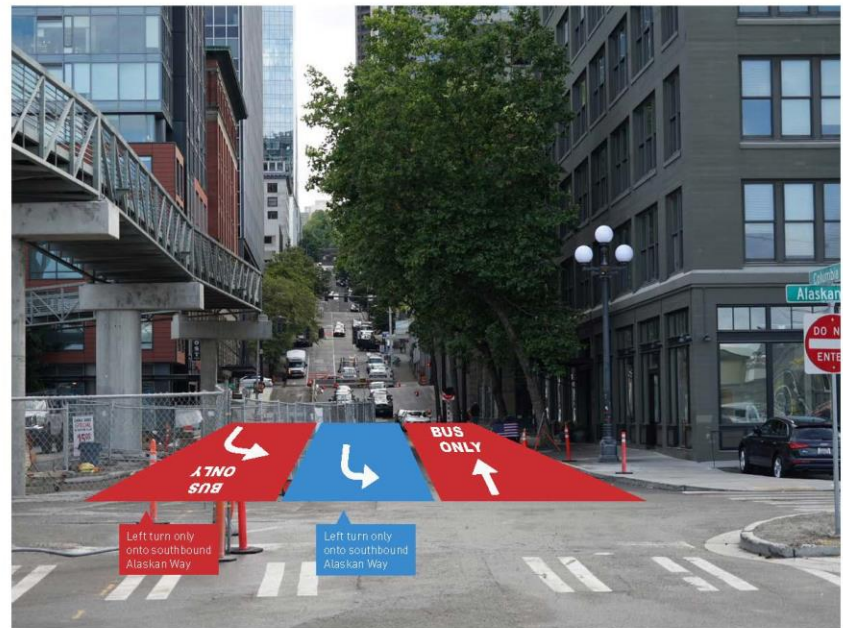


Typical work zone during Alaskan Way construction

COLUMBIA STREET-TRANSIT PATHWAYS

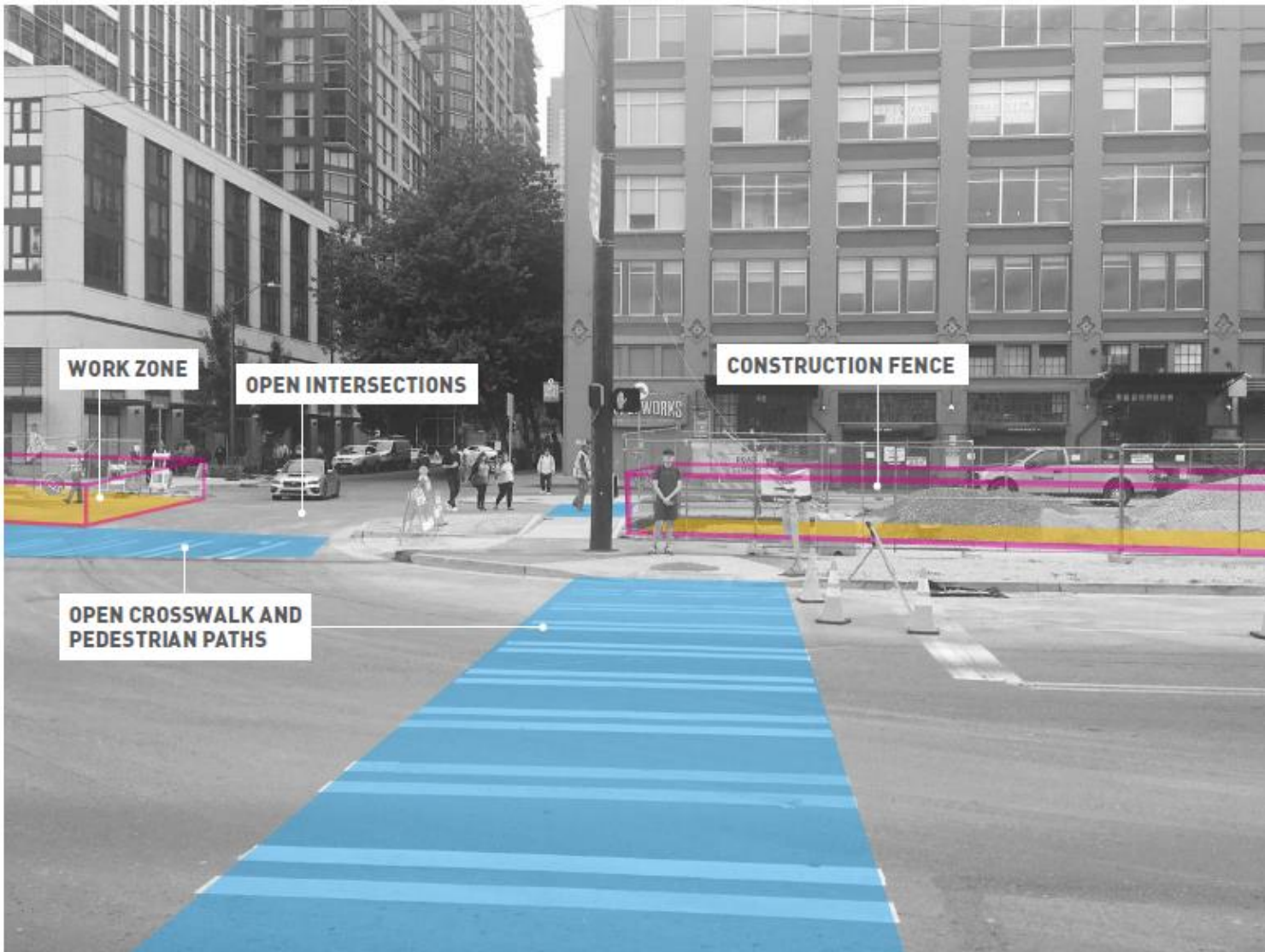


1st Avenue to Western Ave



Western Ave to Alaskan Way

TYPICAL WORK ZONE



TYPICAL WORK ZONE



WATERFRONT CONSTRUCTION: CORE VALUES



- Ensure access for businesses, residents, and all modes of travel (transit, freight, cars, bicycles, pedestrians)
- Support operations for BNSF, Port, and ferries
- Maintain major utility services
- Support access to parking and transit during construction
- Coordination with all public and private projects

WALKING ROUTES: FIRST PHASE OF CONSTRUCTION



EXAMPLE CONSTRUCTION OUTREACH MATERIALS



NEW ALASKAN WAY CONSTRUCTION STARTING IN NOVEMBER

OCTOBER 2019

Waterfront Seattle will be building a new Alaskan Way in the footprint of the former viaduct. Starting as soon as the week of November 4, our initial work zones will span from 5 King to Marion streets. Activities include establishing work zones, mobilizing equipment, breaking pavement and excavation for utility installation.

WORK ZONES

- 5 King to Marion streets on Alaskan Way (see map)

SCHEDULE AND HOURS

- Monday through Friday, 7 AM to 5 PM
- Occasional overnight and weekend work

PEDESTRIAN AND VEHICLE ACCESS

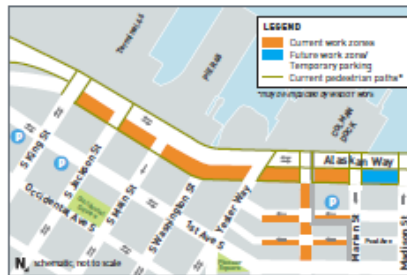
- Two vehicle lanes in each direction will remain open on Alaskan Way during the daytime hours
- Pedestrian access will be maintained to all business and residences
- Driveway access to all buildings will be maintained
- Lane closures on intersecting streets will be communicated in advanced

PARKING AND LOAD ZONES

- Minor parking restrictions on east/west streets near Alaskan Way
- Temporary parking areas created in the footprint of the former viaduct will be removed

EQUIPMENT AND NOISE

- Expect construction equipment and vehicles moving in and out of the work zone
- Construction trucks and equipment may be noisy; the most significant noise coming from breaking and removing the old road and from vacuum trucks locating utilities



Map of work zones

OTHER AREA PROJECTS

- Colman Dock is replacing aging structures and remodeling the passenger terminal and has localized sidewalk closures near the terminal through the end of October. Visit www.wsdot.wa.gov/Projects/Ferries/ColmanMultimodalTerminal for more information.
- Alaskan Way Viaduct demolition continues in areas. Visit the program website for more information, explore the demolition web tracker. You can call 1.888.298.5463 (option 1) to reach the project's 24/7 construction hotline.



Example of excavation for utility work.



SIGN UP FOR CONSTRUCTION UPDATE EMAILS

Sign up for our construction update email list at waterfrontseattle.org/construction-updates-mailing-list



TEXT SERVICE

Text "WFSCN" to 474747 to receive Waterfront construction text updates. Text messages will be sent if there are any changes not captured in our weekly email.



VISIT DOWNTOWNSEATTLEPARKING.ORG

Visit downtownseattleparking.org to find rates, hours and directions to thousands of parking spaces in the area.



WATERFRONTCONSTRUCTION.ORG

The Waterfront is going to be a busy place over the next several years. Visit waterfrontconstruction.org for more information on multiple projects compiled all in one place.

QUESTIONS?

If you have questions or would like more information about the Waterfront Seattle program, please call, email or visit our website.

206.499.8040
info@waterfrontseattle.org
waterfrontseattle.org

OCTOBER 2019

WATERFRONTSEATTLE.ORG



WATERFRONTSEATTLE.ORG

CONSTRUCTION COMMUNICATIONS



- Early briefings to most affected stakeholders
- Ongoing briefings throughout construction efforts
- “Street team” outreach approach:
 - Advanced notifications
 - **Hotline staffed during active work: 206.499.8040**
 - Flyering
 - Refreshed website with construction focus
 - Weekly email updates
 - Social media updates
 - On-the-ground outreach
 - Physical wayfinding and informational banners
 - Construction maps
 - Real time text updates
- Continue updating multi-agency waterfront construction portal: waterfrontconstruction.org





QUESTIONS?

Contact us at:

info@waterfrontseattle.org

206.499.8040

waterfrontseattle.org