



PIONEER SQUARE EAST-WEST STREETS

April 2024

PIONEER SQUARE EAST-WEST STREETS



- Reconnect the core of Pioneer Square to the new waterfront promenade
- Provide safe, accessible and convenient pedestrian connections, and foster positive city life and activity.

PROJECT VALUES



Vibrant



Accessible



Respectful



Equitable



Comfortable

PROJECT PLAN VIEW

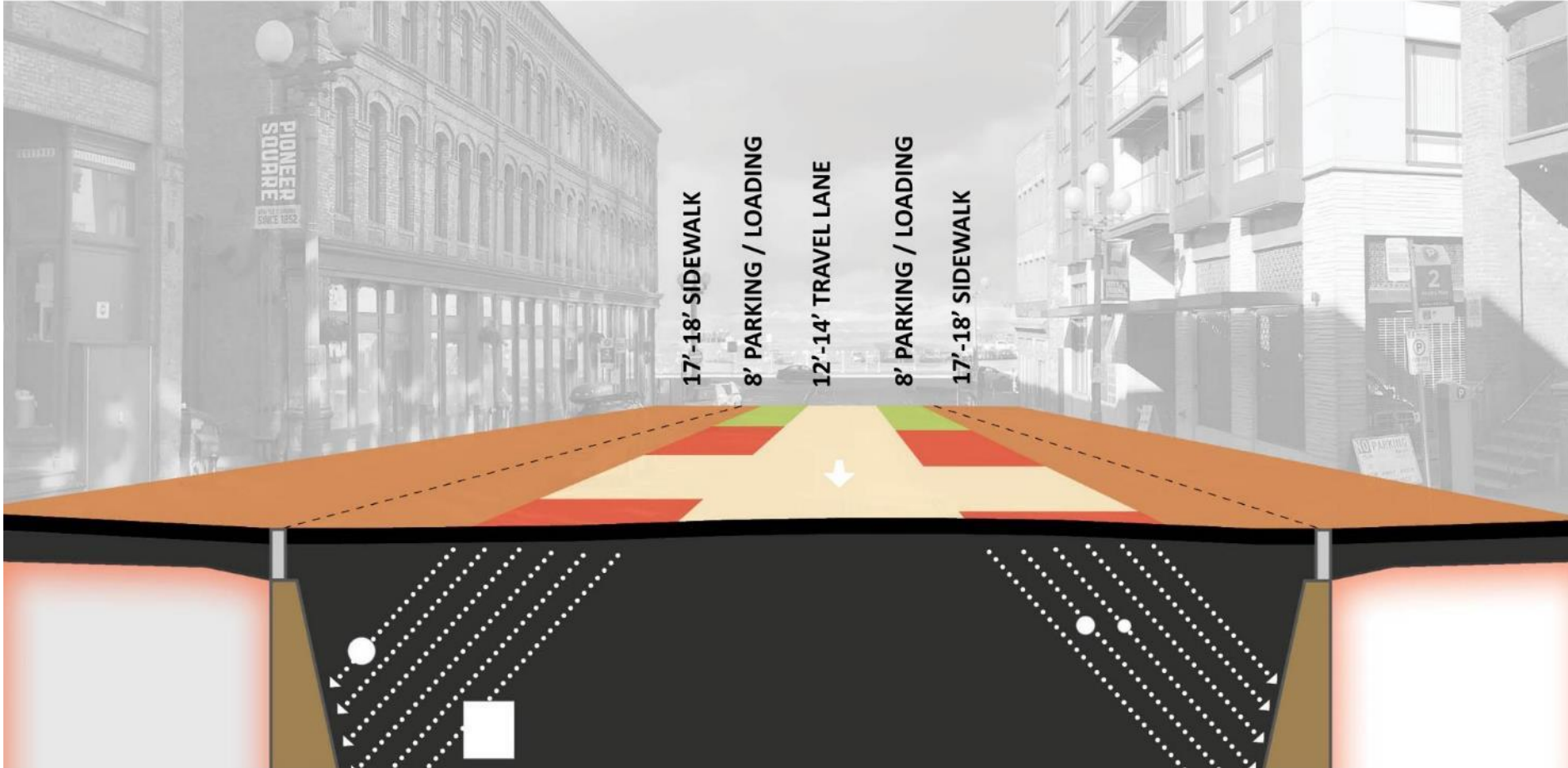


TRAFFIC REVISION: ONE-WAY STREETS



Proposed traffic revisions to achieve project goals.

TRAFFIC REVISION + AREAWAYS

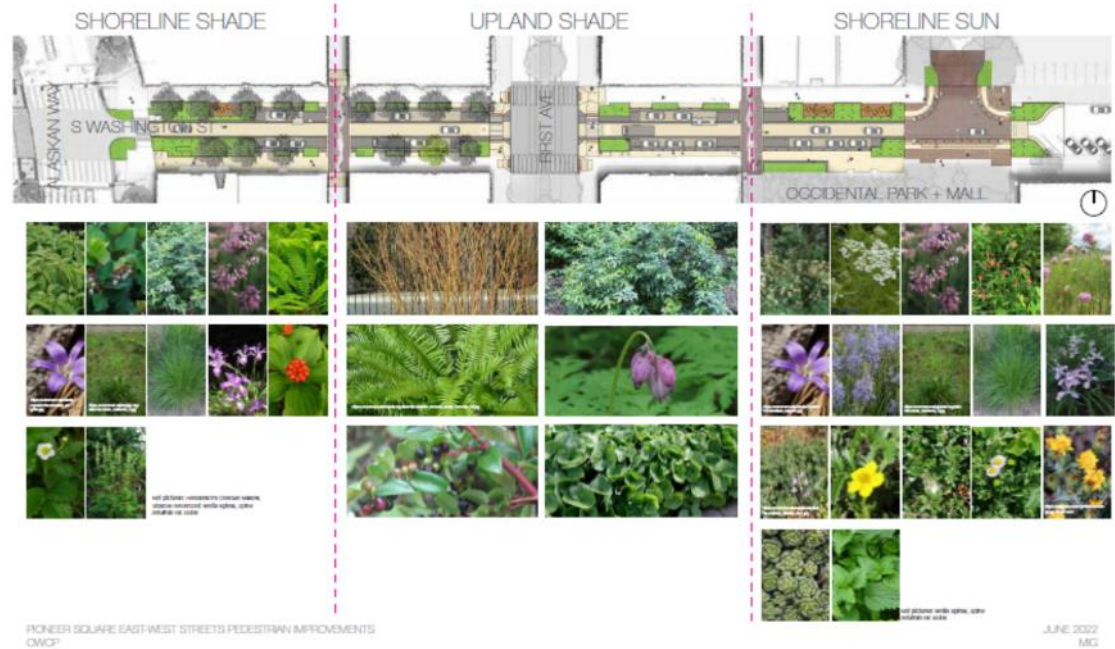


NATIVE PLANTINGS & USAGE EXPLANATIONS



- Native plantings selected based on fit & history
- Kickrails with information about historical usage of the plants

S. WASHINGTON STREET UNDERSTORY PLANT COMMUNITIES



SOAKED AND DRIED CEDAR BARK MAKES IDEAL CORDAGE FOR HUNTING NETS

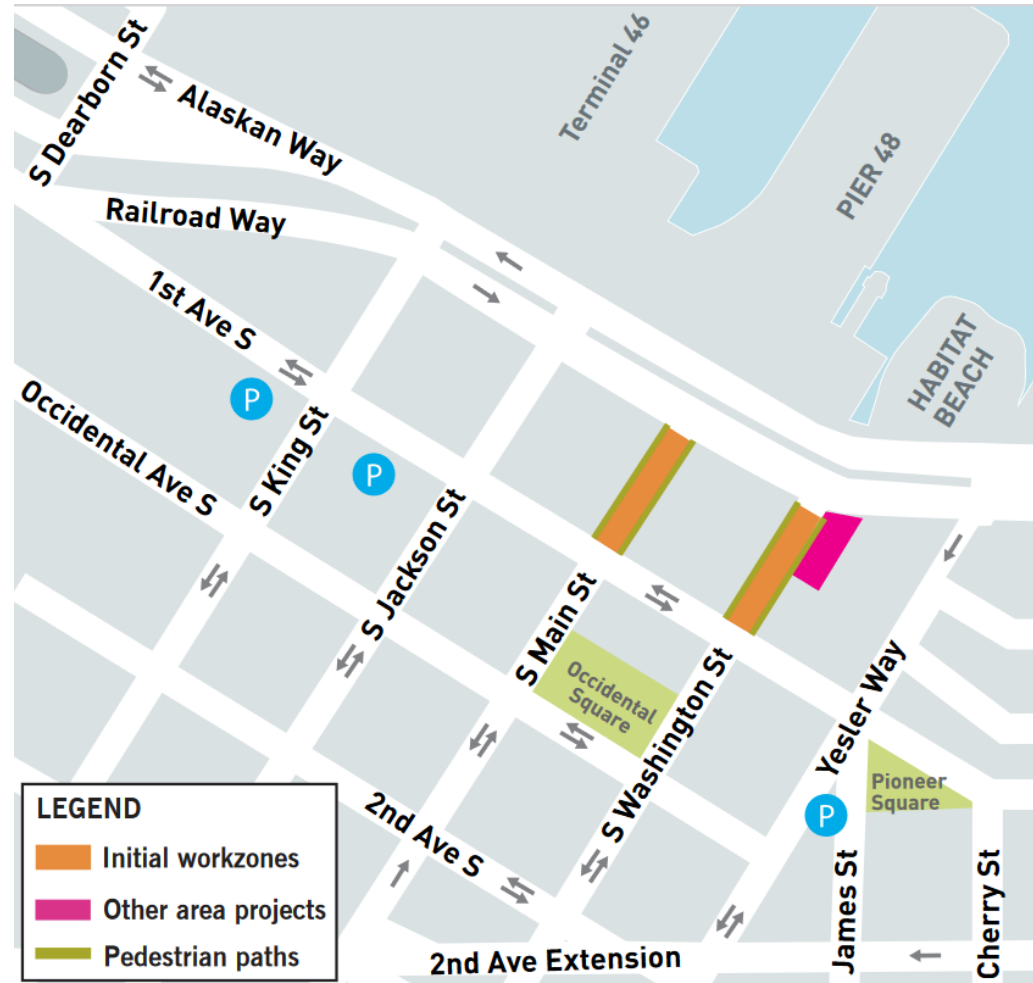
CEDAR BARK, WITH CEDAR POLES, MAKES DUCK HUNTING NETS

(example renderings via MIG)

PAST/CURRENT WORK ZONES



- We began work on S Main St between Alaskan Way S & 1st Ave S in January 2024. We began work on S Washington St between the same streets shortly after.
- We have since reopened S Main St to traffic, and will be adding finishing touches like landscaping.



S MAIN ST BETWEEN ALASKAN WAY S & 1ST AVE S (FEBRUARY 2024)



S MAIN ST BETWEEN ALASKAN WAY S & 1ST AVE S (MARCH 2024)



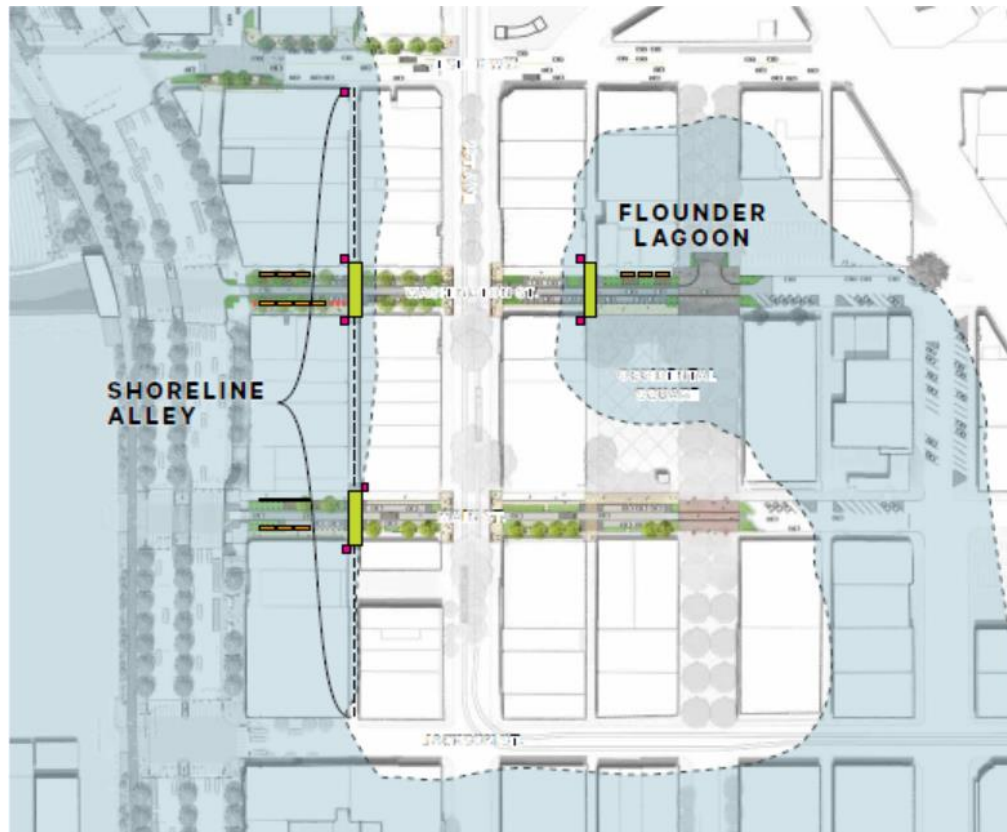

S MAIN ST RENDERING (AFTER)



S MAIN ST PERSPECTIVE



SHORELINE ALLEY



SHORELINE ALLEY



MAIN STREET AT OCCIDENTAL AVE, LOOKING WEST (CURRENT)



MAIN STREET AT OCCIDENTAL AVE, LOOKING WEST (AFTER)



Rendering by MIG

S WASHINGTON ST AT FIREHOUSE ALLEY, LOOKING WEST (JANUARY 2024)



S WASHINGTON ST AT FIREHOUSE ALLEY, LOOKING WEST (FEBRUARY 2024)



S WASHINGTON ST NEAR FIREHOUSE ALLEY, LOOKING WEST (APRIL 2024)



S WASHINGTON ST NEAR FIREHOUSE ALLEY, LOOKING WEST (AFTER)



S WASHINGTON ST PERSPECTIVE
UPDATE 3/21/23



YESLER WAY – PRESENT DAY



YESLER WAY RENDERING (AFTER)



****SDOT is designing the final bike lane configuration for a bike connection on Yesler Way.***

YESLER WAY PLAN



YESLER WAY PLAN RENDERED PLAN



AREAWAYS



KING STREET – PRESENT DAY



KING STREET PLAN



Rendering by MIG



CONSTRUCTION & SCHEDULE

WORK ZONES



UPCOMING WORK ZONE



- We expect to begin on Yesler Way as early as April 22.
- Work should take about 3 months.
- Vehicle access will be maintained at all times.
- Yesler Way between Alaskan Way S and 1st Ave S may be reduced to alternating two-way traffic during off-peak hours.
- Parking may be restricted.



Map of new work zones.

WHAT TO EXPECT



- Work hours typically Monday through Friday, 7 AM to 5 PM
- Pedestrian access and access to residences & businesses will be maintained at all times.
- Alleys will be accessible from one end at all times for both vehicle and pedestrian access.
- Bike lanes may be temporarily relocated, access will be maintained.
- Commercial loading zones may be relocated temporarily.



Map of new work zones.

WHAT TO EXPECT



- Early construction activities will include potholing and pavement breaking which may cause increased noise and vibration.
- Work includes expanding the sidewalk areas, installing landscaping and minor repaving of the roadway
- Expect construction equipment and vehicles moving in and out of the work zone



Map of new work zones.



Construction hotline

Our construction hotline is staffed anytime we have active work – don't hesitate call or text us if you notice issues or have questions!

206.499.8040

OUTREACH



- Fill out our contact form to make sure we have the latest contact information for you to receive time-sensitive notifications:





QUESTIONS?

Contact us at:

info@waterfrontseattle.org

206.499.8040

waterfrontseattle.org

S WASHINGTON ST + S MAIN ST PLAN

