



# AMERICAN SOCIETY OF CIVIL ENGINEERS

Angela Brady, PE

Deputy Director, Office of the Waterfront and Civic Projects

May 26, 2020





- WATERFRONT SEATTLE PROGRAM
- SEAWALL PROJECT
- SR 99 TUNNEL PROJECT
- SEATTLE MULTIMODAL TERMINAL AT COLMAN DOCK PROJECT
- PARTNER PROJECTS

Project construction dates are tentative and subject to change

ELLIOTT BAY

OLYMPIC  
SCULPTURE  
PARK

Waterfront Seattle  
(2019+)

Pier 62/63 Rebuild  
(2017-2019)

BELLTOWN

Seattle Multimodal Terminal  
at Colman Dock Project  
(2017-2023)

PIKE PLACE  
MARKET

Seawall Project  
(2013-2017)

WEST EDGE

RETAIL CORE

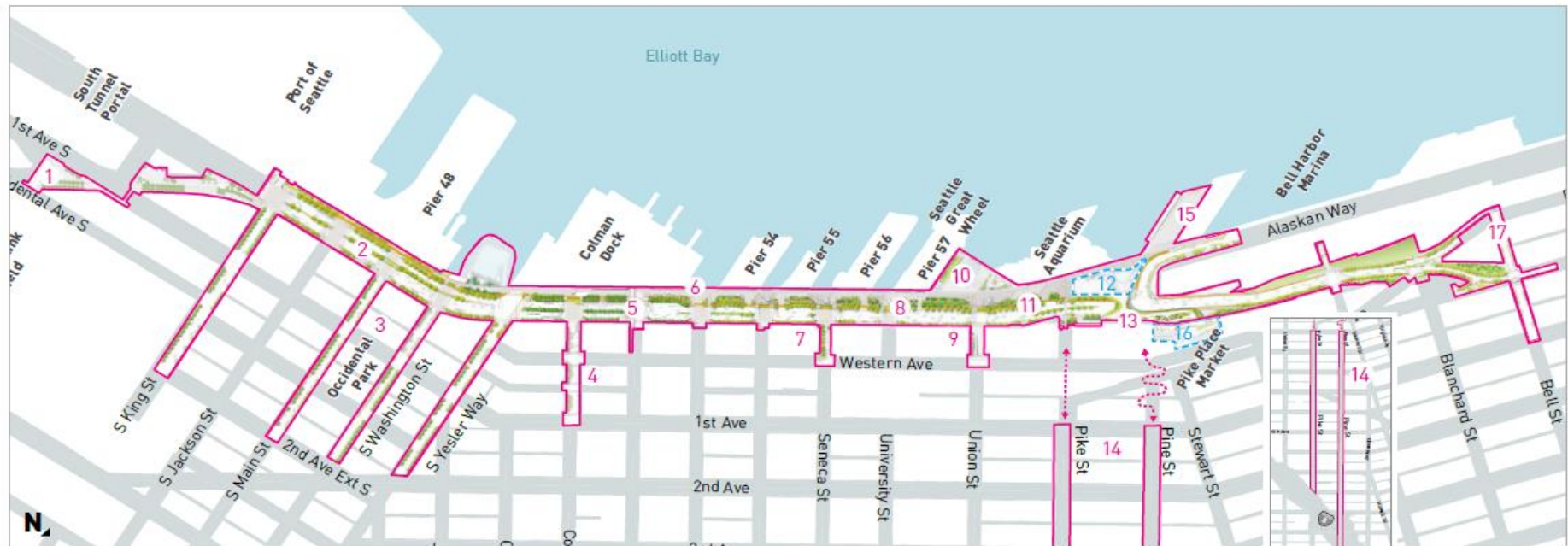
SR 99 Tunnel Project  
(2011-early 2019)

STADIUMS

PIONEER  
SQUARE



# WATERFRONT SEATTLE PROGRAM



○ Waterfront Seattle Program Area

○ Related Projects

- 1 Railroad Way
- 2 Alaskan Way + Elliott Way
- 3 Pioneer Square Streets
- 4 Columbia Street
- 5 Marion Street Pedestrian Bridge
- 6 Seawall

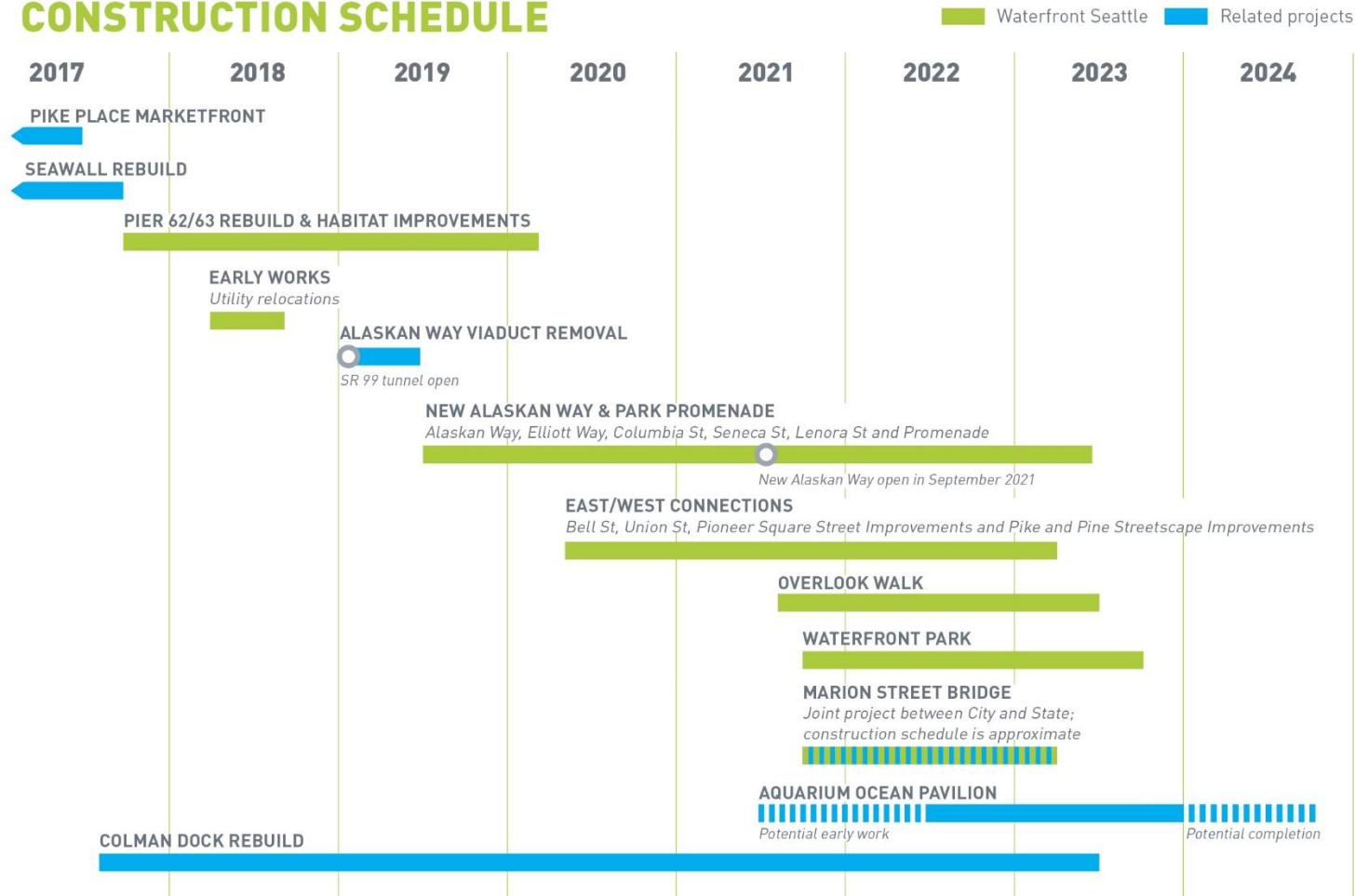
- 7 Seneca Street
- 8 Promenade
- 9 Union Street Elevator and Stairs
- 10 Waterfront Park
- 11 Protected bike lane
- 12 Seattle Aquarium expansion
- 13 Overlook Walk

- 14 Pike Pine Renaissance: Act One
- 15 Pier 62 Rebuild
- 16 Pike Place Market's MarketFront
- 17 Bell Street Park Extension

# SCHEDULE




## CONSTRUCTION SCHEDULE



NOTE: Construction dates subject to change pending: A. completion dates of new SR 99 tunnel and demolition of the Alaskan Way Viaduct; B. ongoing construction sequencing evaluation and assumptions for all projects



# SEAWALL AND PROMENADE

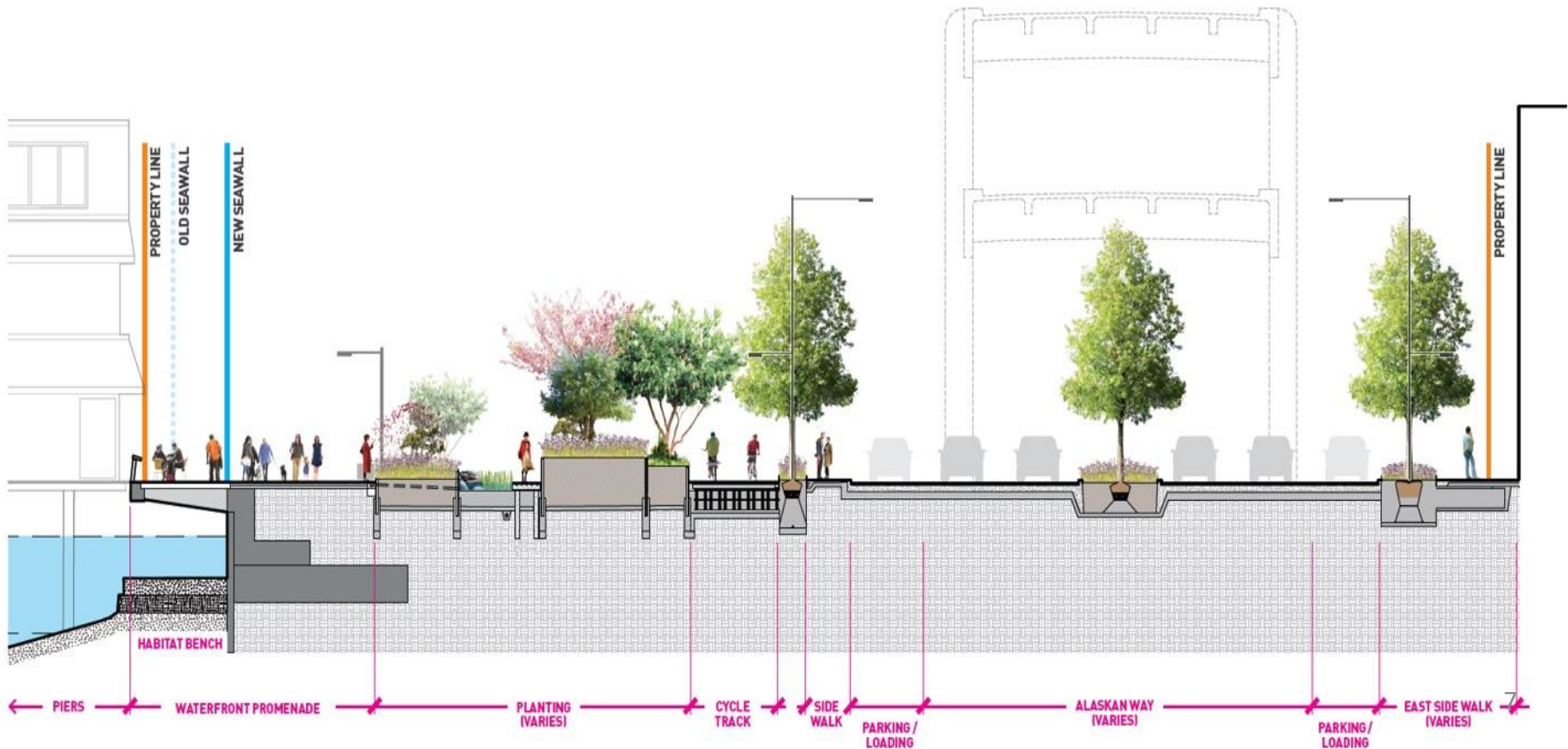








# THE NEW WATERFRONT





# ALASKAN WAY

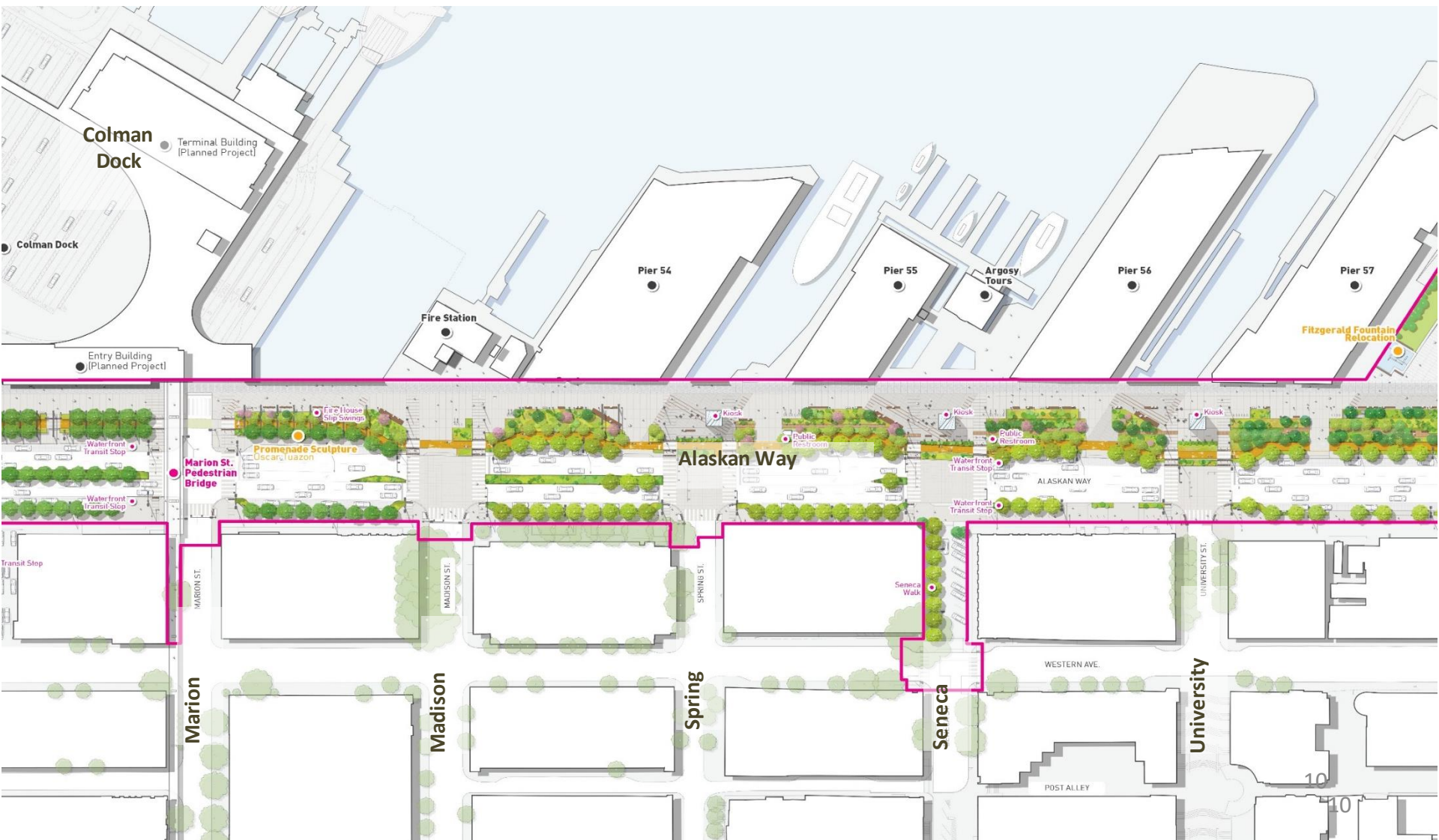




# PIONEER SQUARE BEACH







# COLMAN DOCK TODAY



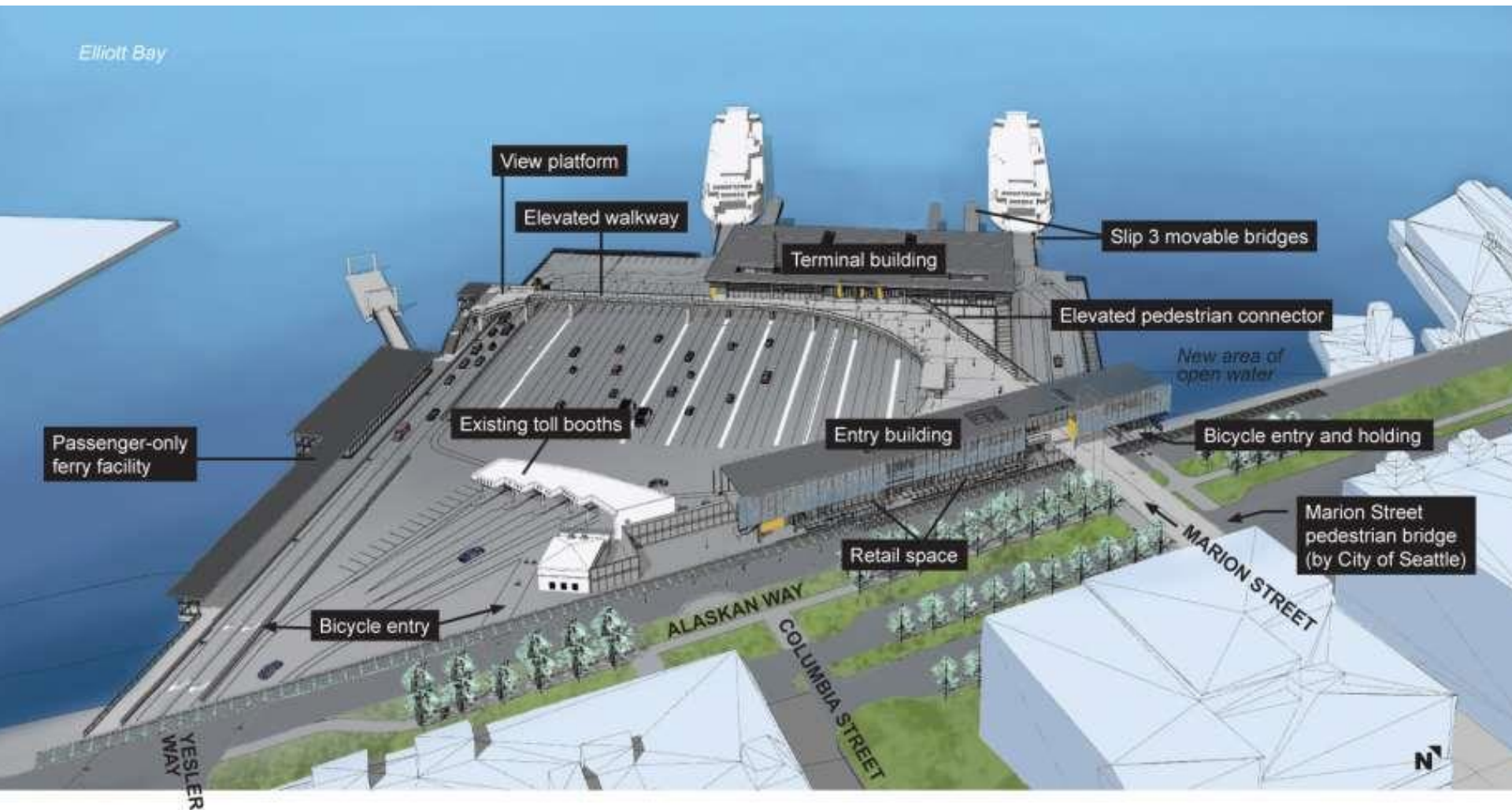




12-15-18



# COLMAN DOCK TRANSIT HUB





# COLMAN DOCK TRANSIT HUB



ART BY OSCAR TUAZON



# HISTORIC PIERS TODAY





# PIER PROMENADE





# CENTRAL PUBLIC SPACES





# CENTRAL PUBLIC SPACES

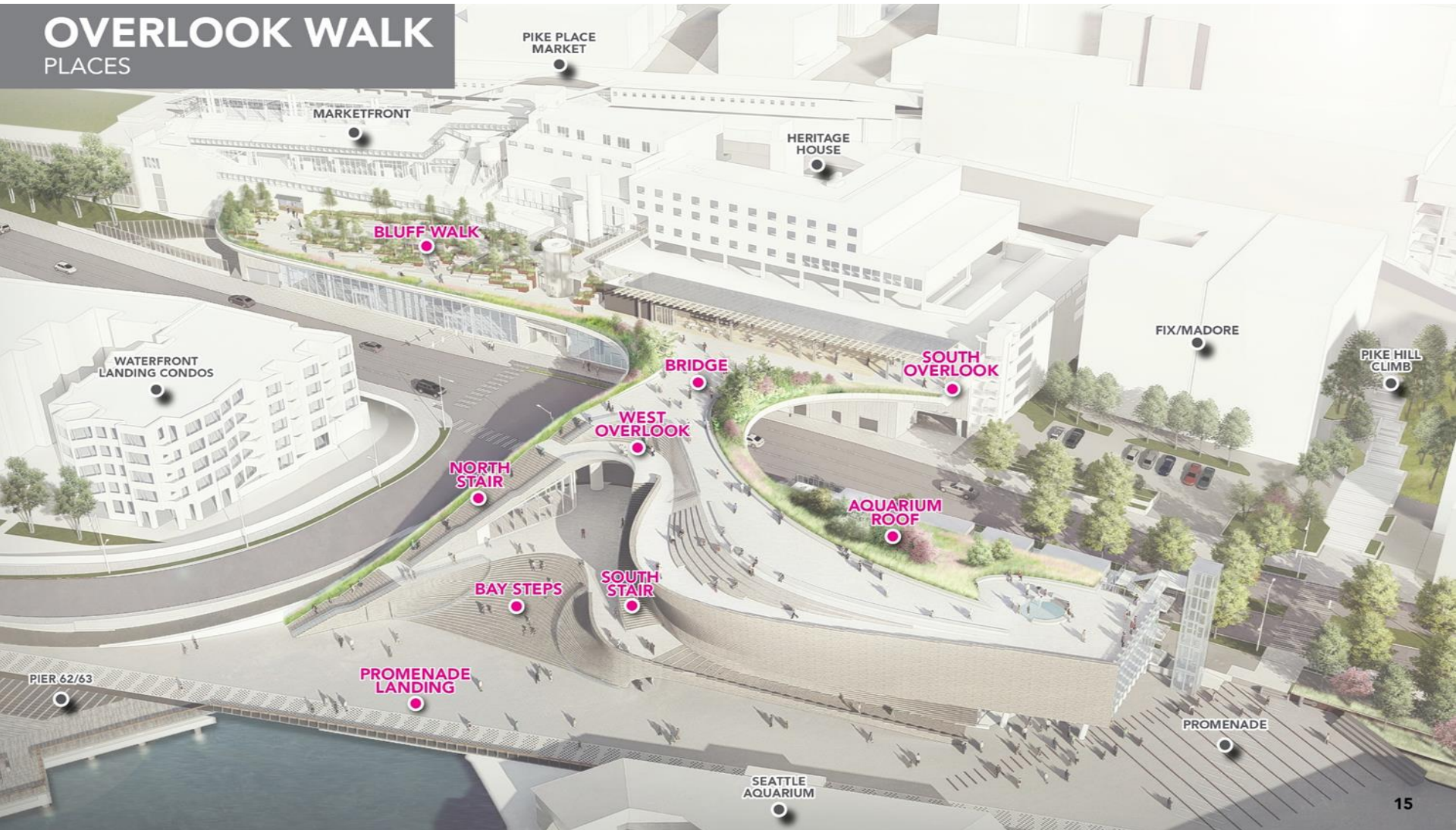




# OVERLOOK WALK



## OVERLOOK WALK PLACES















SEATTLE AQUARIUM



# PIER 62 – OPENING EARLY 2020

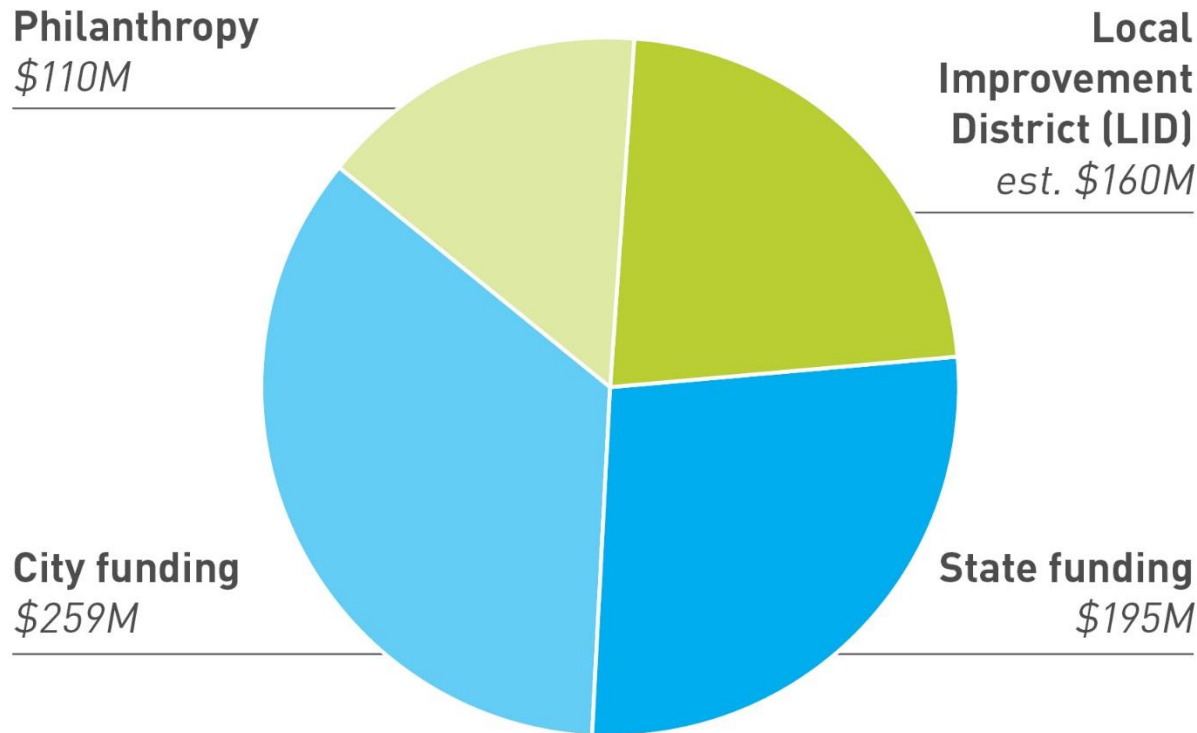




# WATERFRONT SEATTLE FUNDING



## FUNDING



**TOTAL = \$724M**

\*Does not include construction of WSDOT-funded Marion Street Pedestrian Bridge over Alaskan Way (pending future agreement)



# WATERFRONT PARK OPERATIONS



- Partnership with non-profit “Friends” organization:
  - \$4.8M Annual City funding for maintenance
  - \$1-\$2M private fundraising for programming and activation
- Free public events year round
- Dedicated, specialized maintenance team
- Oversight Committee to ensure accountability



An aerial photograph of the Seattle skyline, featuring numerous skyscrapers and buildings. The image is overlaid with a semi-transparent blue filter. In the foreground, a green park area with a winding path is visible. In the background, a large mountain (Mount Rainier) is partially obscured by haze. The text is overlaid on the upper half of the image.

# A GREAT WATERFRONT PARK NEEDS A GREAT COMMUNITY PARTNER

**friends**  
of WATERFRONT SEATTLE

- Outreach
- Fundraising
- Programming