NEW WATERFRONT SEATTLE BI

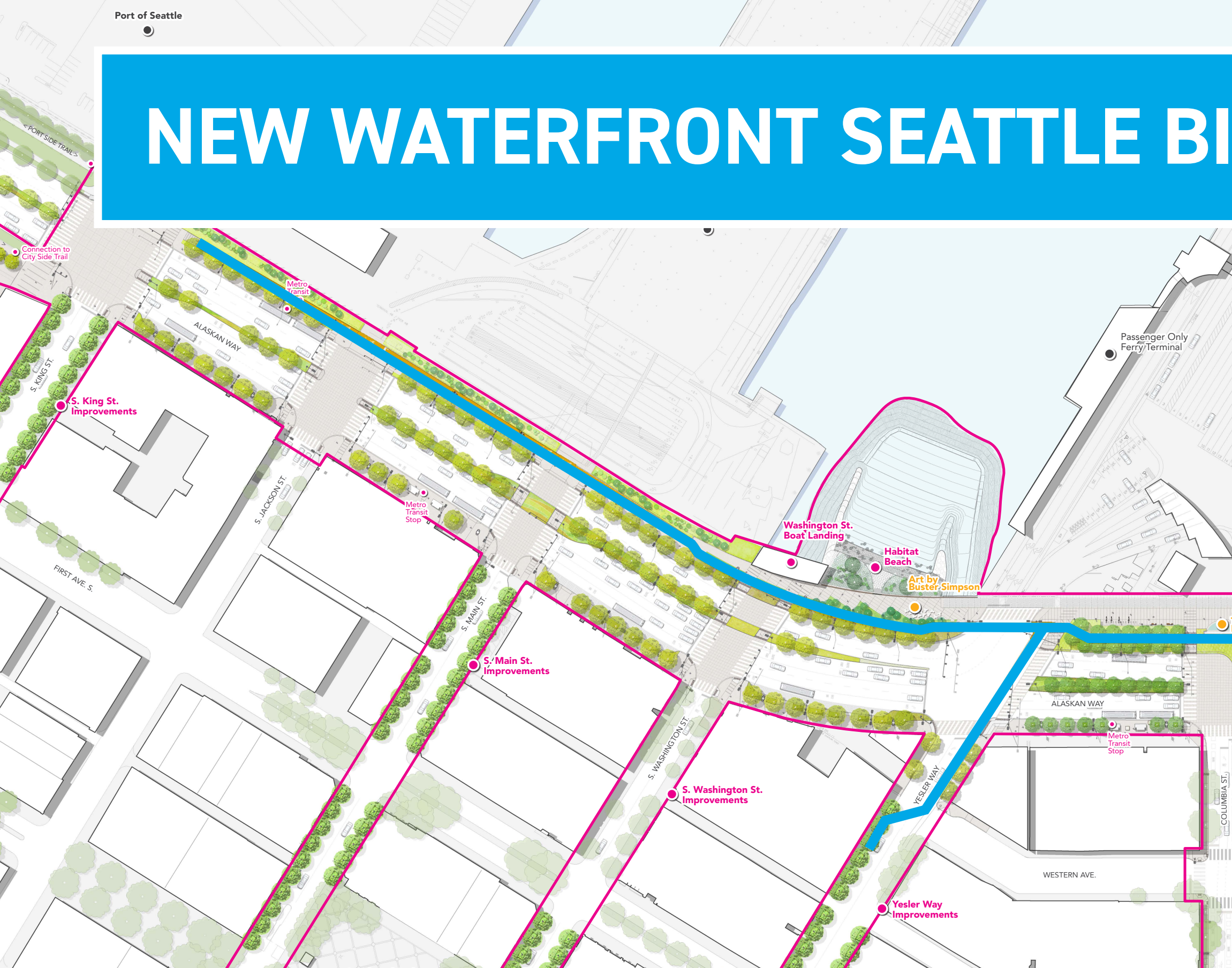
Port of Seattle
< PORT SIDE TRAIL >
Connection to City Side Trail
Metro Transit
ALASKAN WAY
S. KING ST.
S. King St. Improvements
S. JACKSON ST.
Metro Transit Stop
FIRST AVE. S.
Passenger Only Ferry Terminal
Washington St. Boat Landing
Habitat Beach
Art by Buster Simpson
S. MAIN ST.
S. Main St. Improvements
S. WASHINGTON ST.
S. Washington St. Improvements
ALASKAN WAY
Metro Transit Stop
YESLER WAY
COLUMBIA ST.
WESTERN AVE.
Yesler Way Improvements

KE FACILITIES

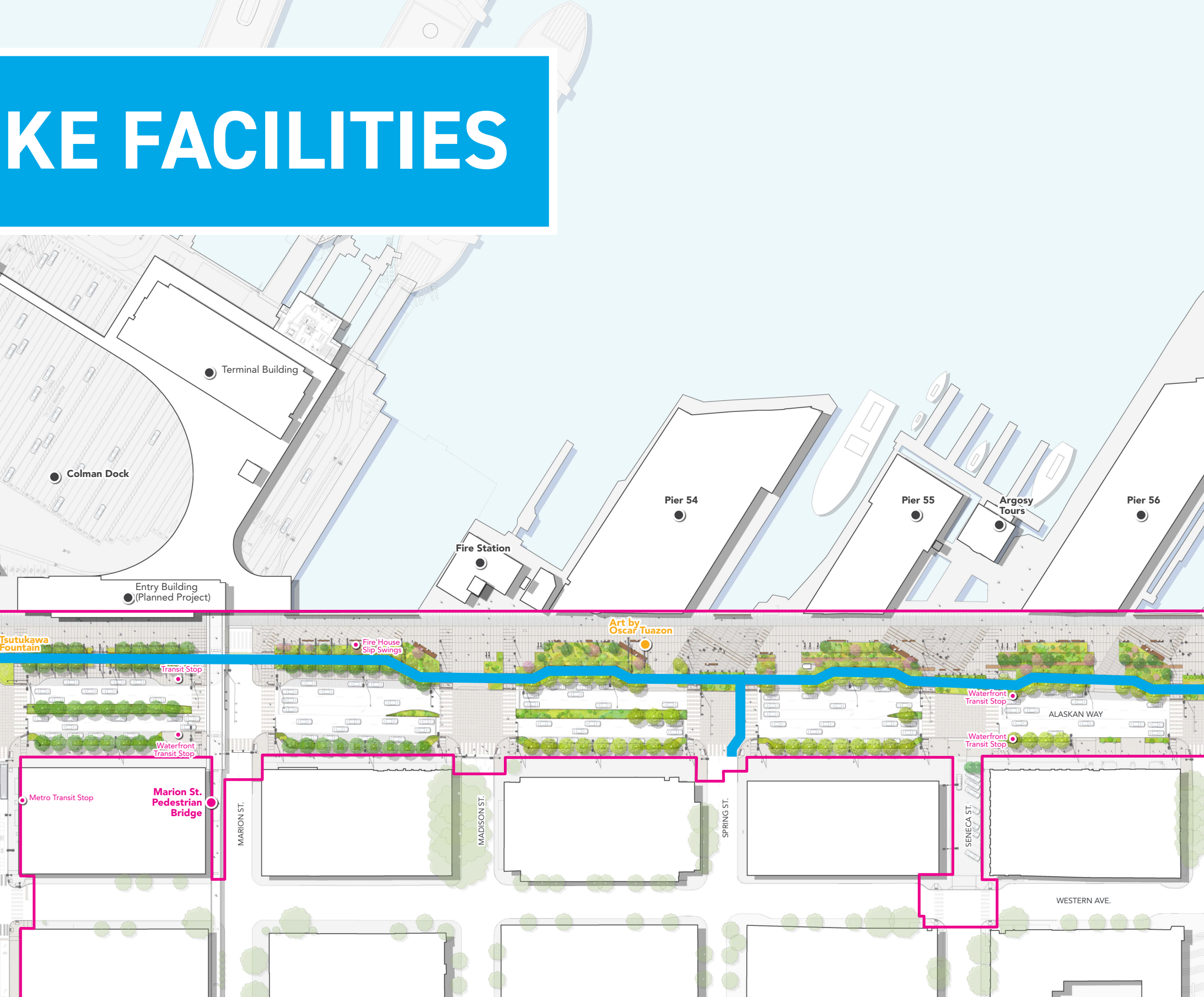
Terminal Building
Colman Dock
Entry Building
(Planned Project)
Fire Station
Pier 54
Pier 55
Argosy
Tours
Pier 56
Tsutukawa
Fountain
Fire House
Slip Swings
Art by
Oscar Tuazon
Transit Stop
Waterfront
Transit Stop
Waterfront
Transit Stop
Waterfront
Transit Stop
ALASKAN WAY
Metro Transit Stop
Marion St.
Pedestrian
Bridge
MARION ST.
MADISON ST.
SPRING ST.
SENECA ST.
WESTERN AVE.

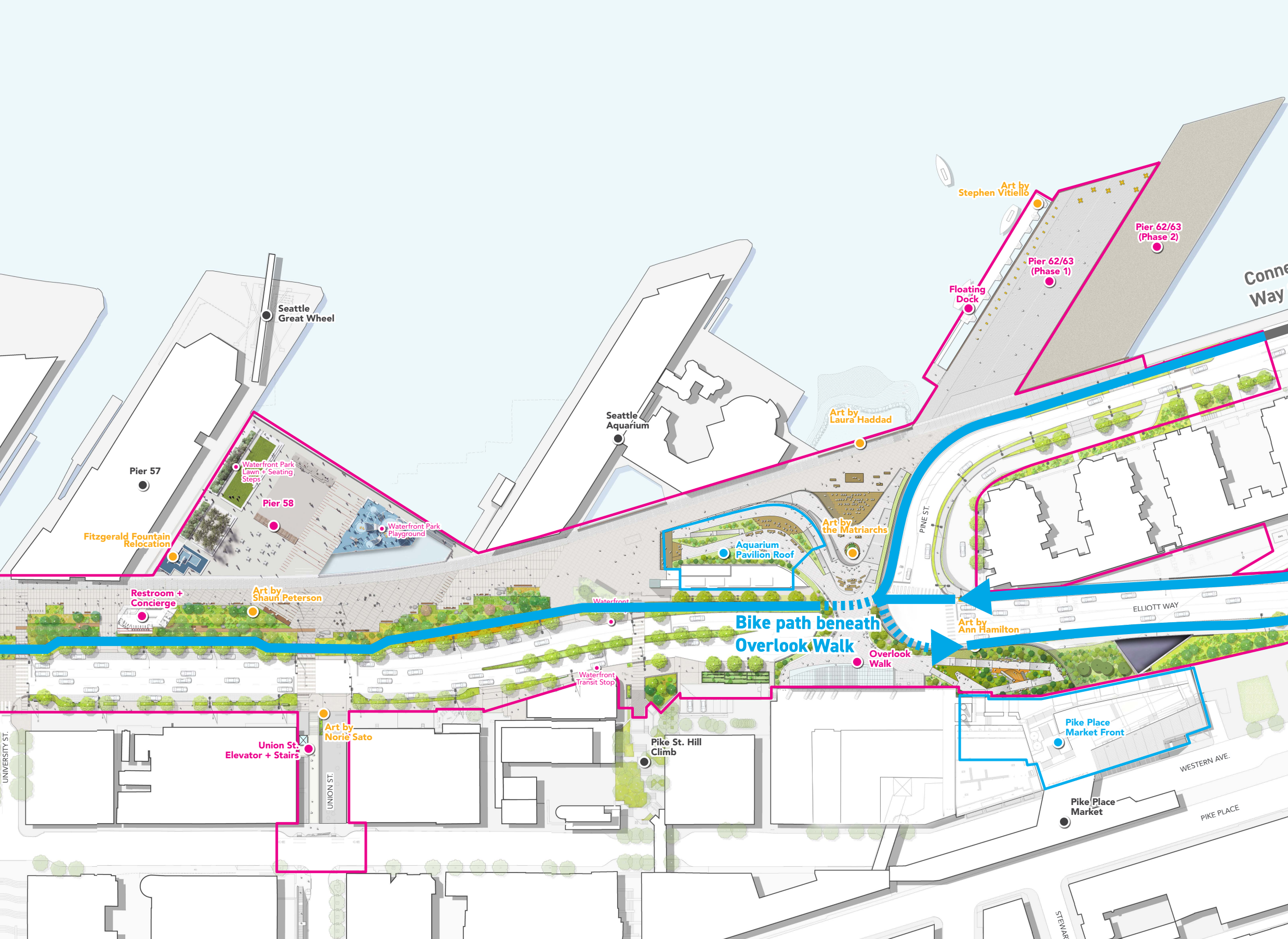
Seattle Great Wheel
Pier 57
Waterfront Park Lawn + Seating Steps
Pier 58
Fitzgerald Fountain Relocation
Waterfront Park Playground
Restroom + Concierge
Art by Shaun Peterson
Waterfront
Seattle Aquarium
Aquarium Pavilion Roof
Art by the Matriarchs
Art by Laura Haddad
Art by Stephen Vitiello
Floating Dock
Pier 62/63 (Phase 1)
Pier 62/63 (Phase 2)
Conne
Way
PINE ST.
ELLIOTT WAY
Art by Ann Hamilton
Bike path beneath Overlook Walk
Overlook Walk
Waterfront Transit Stop
Pike St. Hill Climb
Pike Place Market Front
WESTERN AVE.
Pike Place Market
PIKE PLACE
STEWAR
UNIVERSITY ST.
Union St. Elevator + Stairs
Art by Norie Sato
UNION ST.

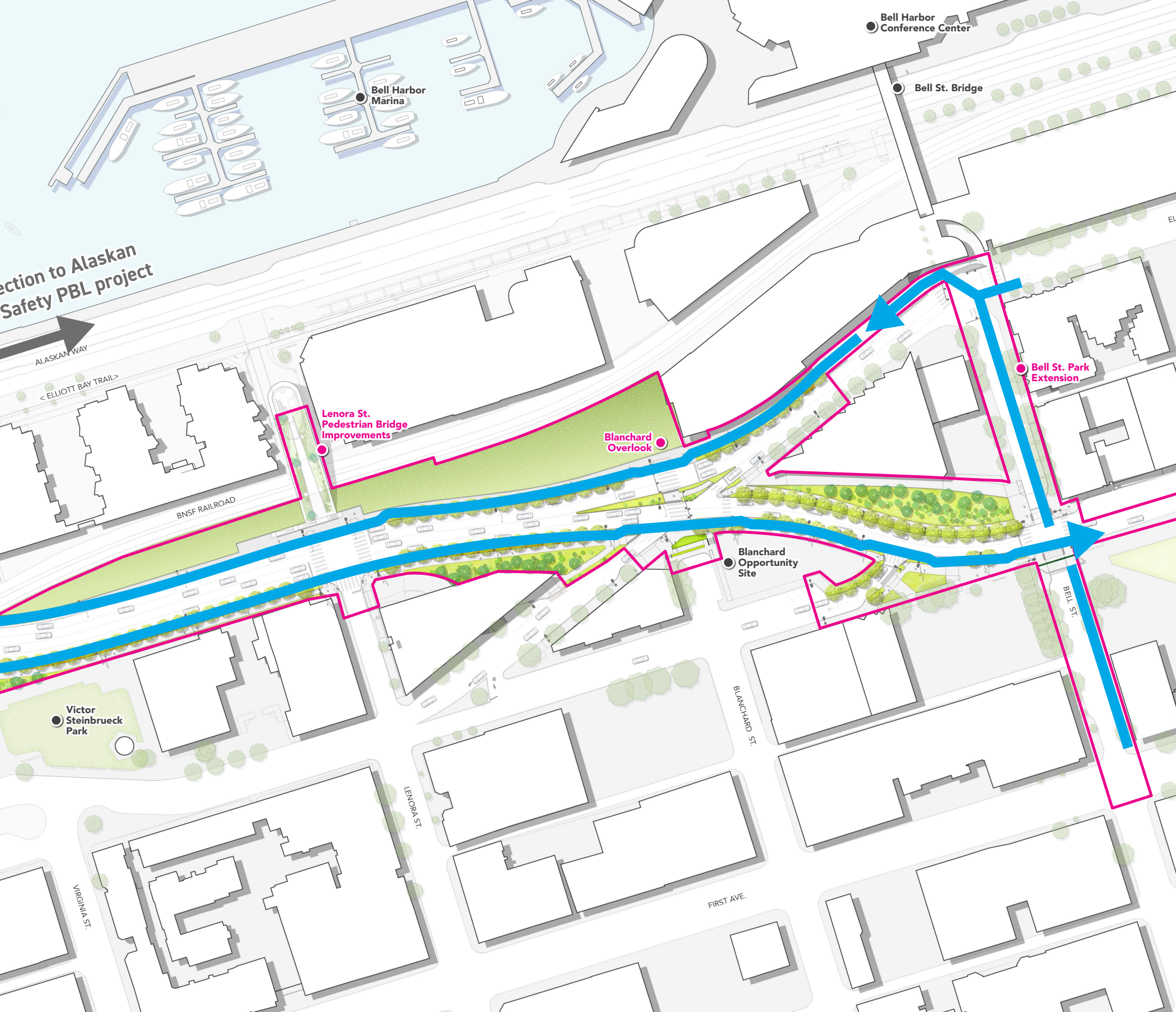
Bell Harbor Conference Center
Bell Harbor Marina
Bell St. Bridge
ection to Alaskan
Safety PBL project
EL
ALASKAN WAY
< ELLIOTT BAY TRAIL>
Lenora St. Pedestrian Bridge Improvements
Blanchard Overlook
Bell St. Park Extension
BNSF RAILROAD
Blanchard Opportunity Site
BELL ST.
Victor Steinbrueck Park
BLANCHARD ST.
LENORA ST.
VIRGINIA ST.
FIRST AVE.