



VEHICLE ACCESS CHANGE COMING TO COLMAN DOCK

Starting as early as Monday, July 31, construction resumes on Alaskan Way S between S Main St and Yesler Way to build the final configuration of traffic lanes. This work is expected to take place in three phases, beginning with nighttime signal work, then the transition of ferry access from Pier 48 to Alaskan Way S approximately the week of August 7, and wraps up with the completion of the sidewalk, bike lanes, curbs and median in the location of the former access from the Pier 48 remote holding area. This work is anticipated to finish in September. A large portion of the work on Alaskan Way S south of Yesler Way was completed in fall 2021. With the recent progress of the Colman Dock project we can now complete the area between S Main St and Yesler Way to its final configuration.

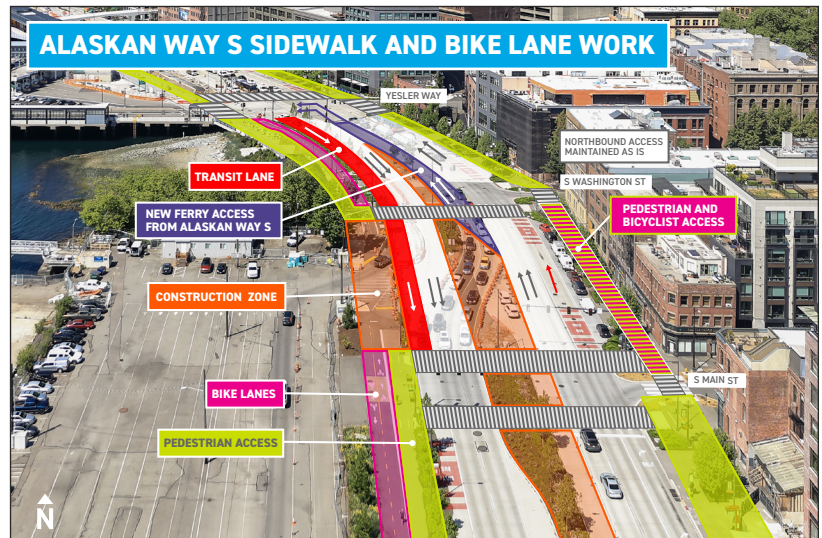
WHAT TO EXPECT BETWEEN S MAIN AND COLUMBIA STREETS:

During Construction

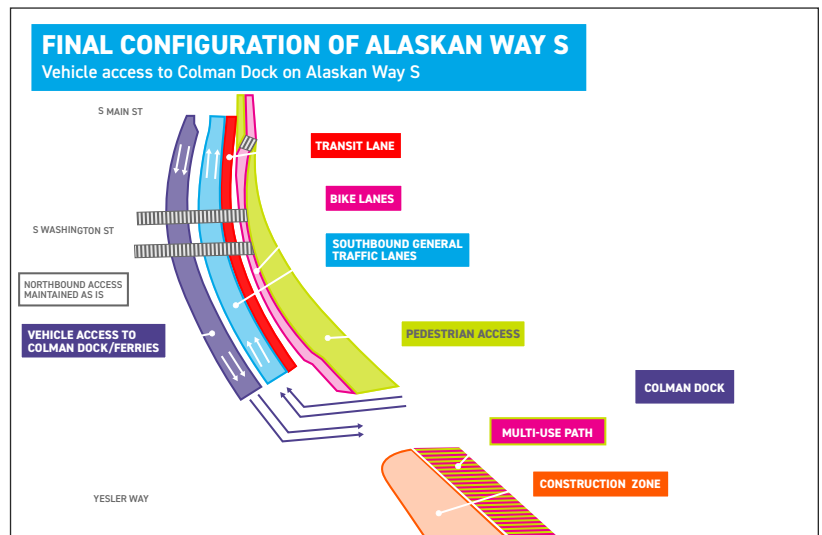
- One to two weeks of overnight work, Monday through Friday, 7 PM to 7 AM, starting as early as Monday, July 31 to complete signal work
- Two southbound lanes open at all times, one for transit and one for general traffic
- Northbound access maintained at all times
- Ferry access will change from Pier 48 to Alaskan Way S approximately the week of August 7, exact timing is TBD and will be coordinated and communicated in partnership with Washington State Ferries
- Westbound access on Yesler Way between Alaskan Way and Western Ave will close
- Pedestrian and bicyclist access on the west side of Alaskan Way S between S Main and S Washington streets will be closed and detoured to the east side after the vehicle access changes

Once Complete

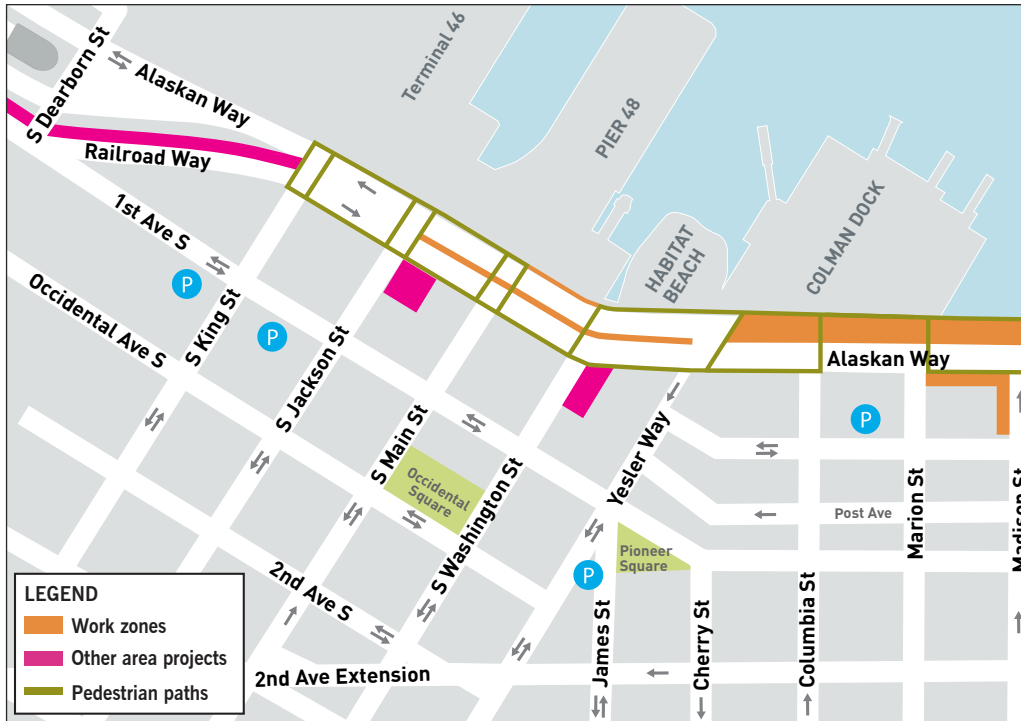
- Two southbound and two northbound lanes
- A transit lane in each direction
- Two left turn lanes for ferry access on northbound Alaskan Way S between S Main St and Yesler Way
- New signalized crosswalks across Alaskan Way S on north and south sides of S Washington St
- Yesler Way between Alaskan Way and Western Ave will become eastbound only and have a new, two-way protected bike lane



Access on Alaskan Way S during construction.



New traffic lane configuration on Alaskan Way S.



Map of construction following transition of ferry access to Alaskan Way S.



SIGN UP FOR CONSTRUCTION UPDATE EMAILS

Sign up for our construction update email list at waterfrontseattle.org/construction-updates-mailing-list.



VISIT DOWNTOWNSEATTLEPARKING.ORG

Visit downtownseattleparking.org to find rates, hours and directions to thousands of parking spaces in the area.



WATERFRONTCONSTRUCTION.ORG

The Waterfront is going to be a busy place over the next several years. Visit waterfrontconstruction.org for more information on multiple projects compiled all in one place.

QUESTIONS?

If you have questions or would like more information about the Waterfront Seattle program, please call, email or visit our website.

206.499.8040

info@waterfrontseattle.org

waterfrontseattle.org